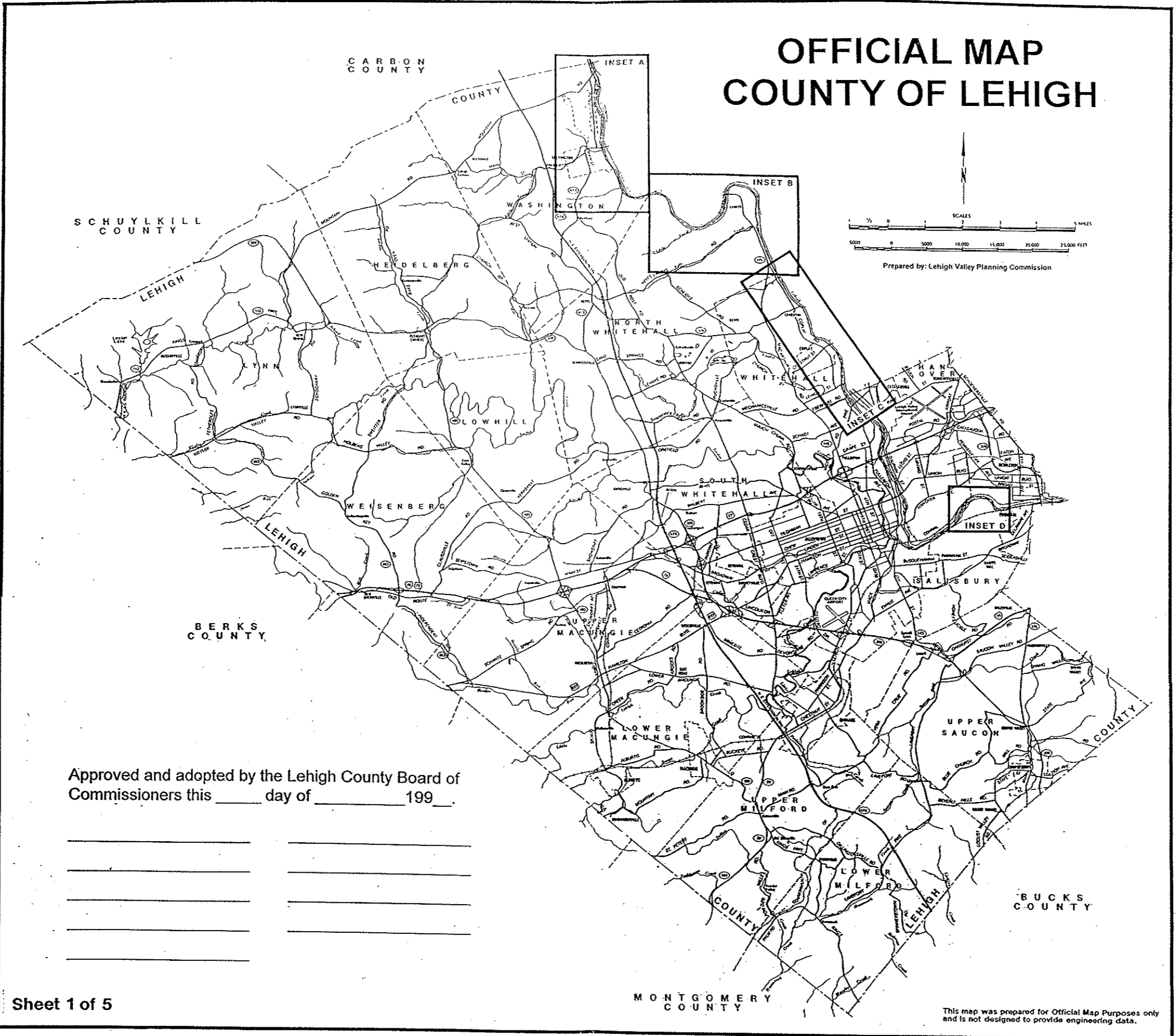
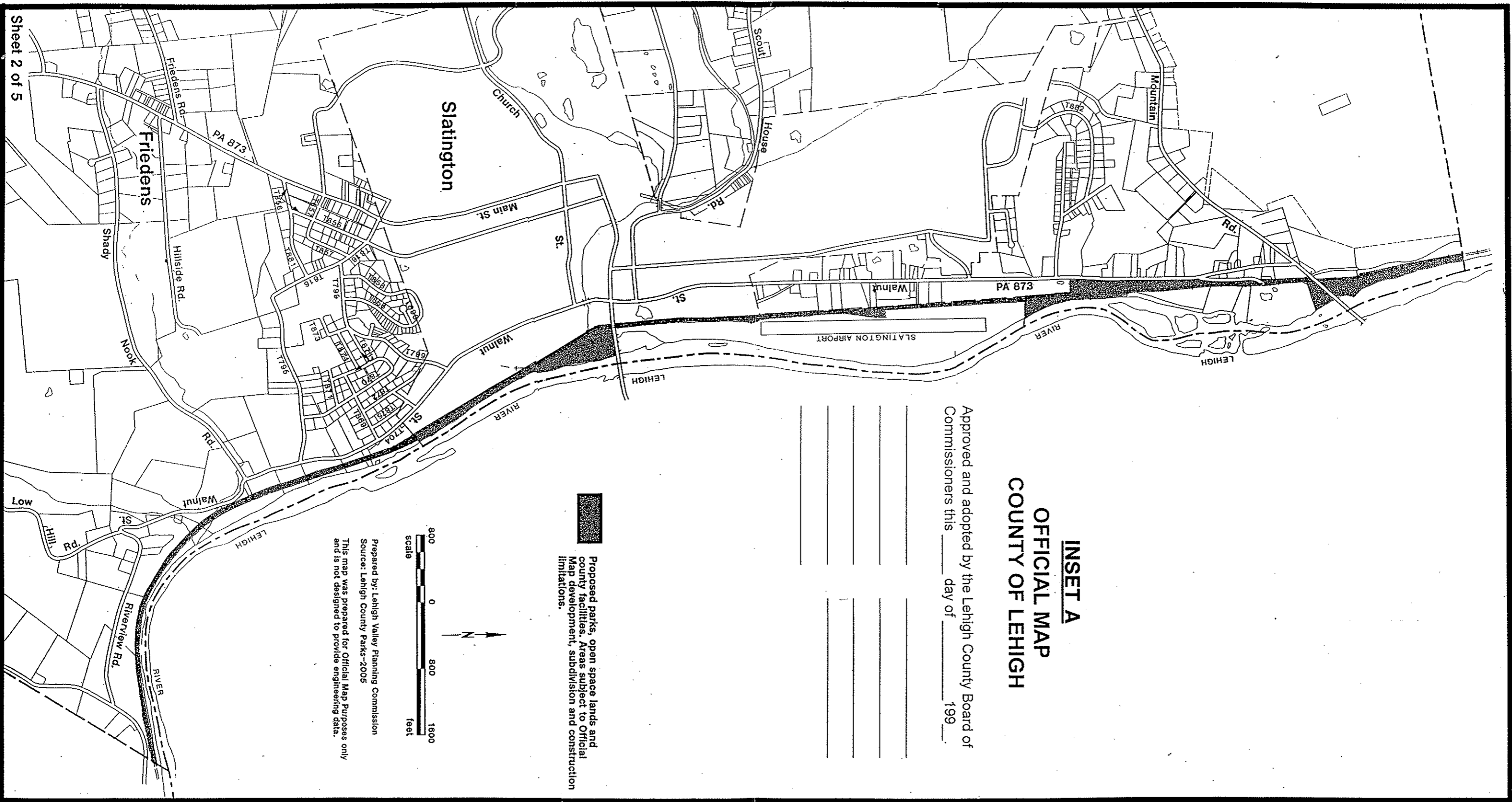


OFFICIAL MAP COUNTY OF LEHIGH




Approved and adopted by the Lehigh County Board of Commissioners this _____ day of _____ 199__

_____	_____
_____	_____
_____	_____
_____	_____

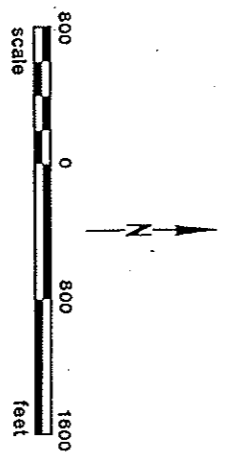


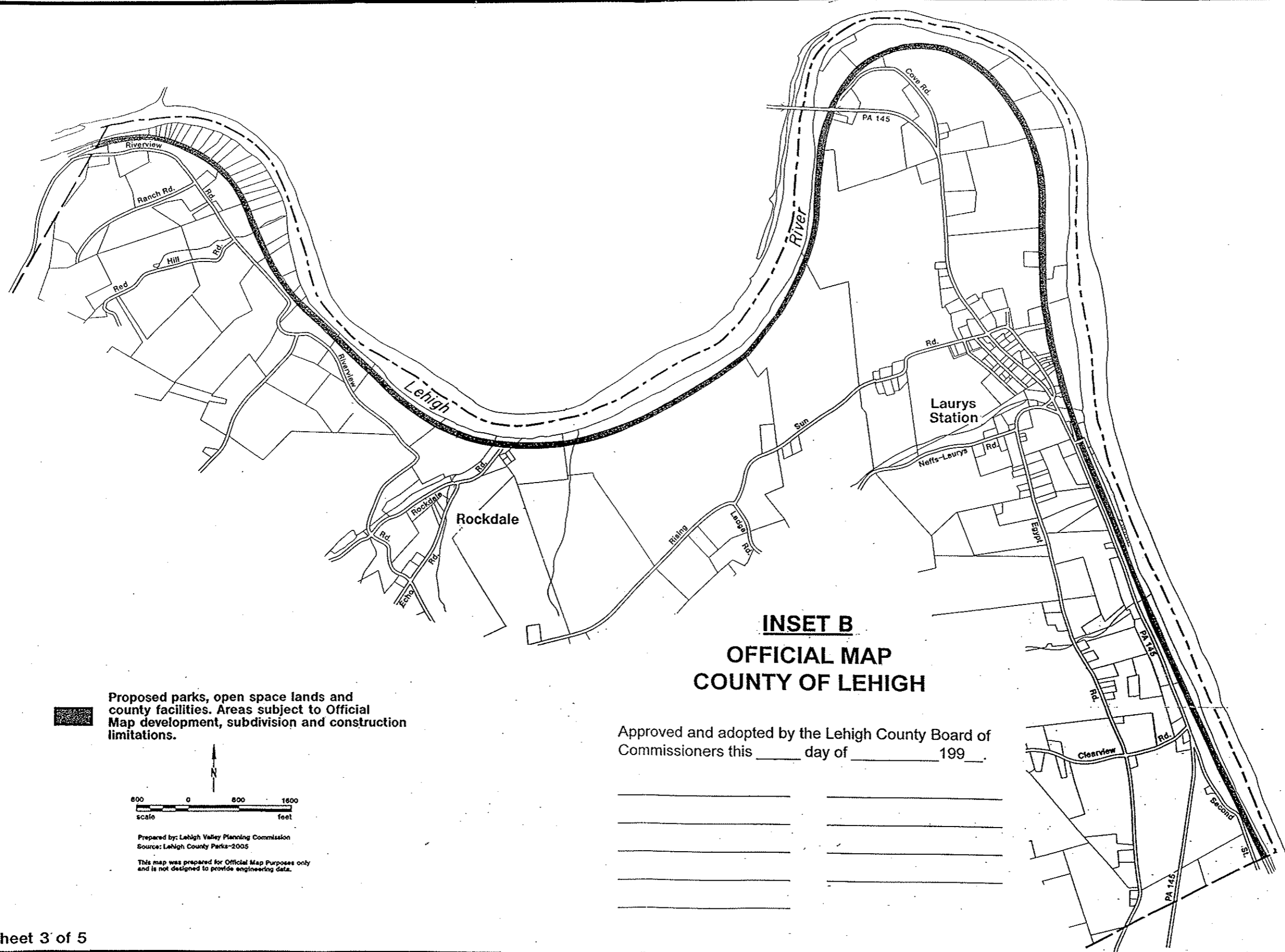
INSET A
OFFICIAL MAP
COUNTY OF LEHIGH


Approved and adopted by the Lehigh County Board of Commissioners this _____ day of _____ 199__.

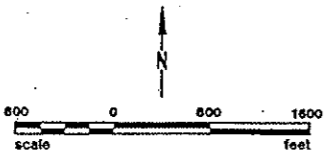
 Proposed parks, open space lands and county facilities. Areas subject to Official Map development, subdivision and construction limitations.

Prepared by: Lehigh Valley Planning Commission
 Source: Lehigh County Parks-2005
 This map was prepared for Official Map Purposes only and is not designed to provide engineering data.






 Proposed parks, open space lands and county facilities. Areas subject to Official Map development, subdivision and construction limitations.

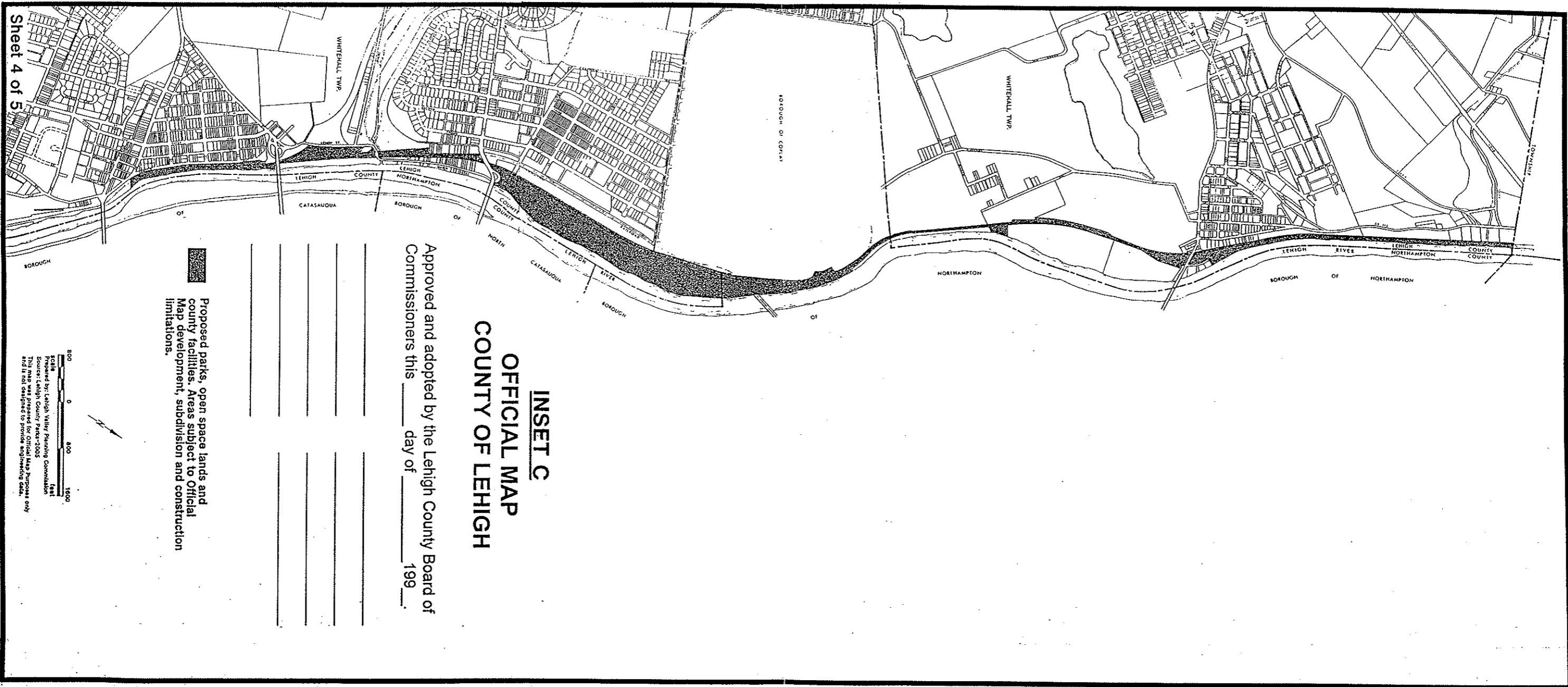


Prepared by: Lehigh Valley Planning Commission
 Source: Lehigh County Parks-2005
 This map was prepared for Official Map Purposes only and is not designed to provide engineering data.

INSET B
OFFICIAL MAP
COUNTY OF LEHIGH

Approved and adopted by the Lehigh County Board of Commissioners this _____ day of _____ 199___.

_____	_____
_____	_____
_____	_____
_____	_____



INSET C
OFFICIAL MAP
COUNTY OF LEHIGH

Approved and adopted by the Lehigh County Board of Commissioners this _____ day of _____ 199__.

Proposed parks, open space lands and county facilities. Areas subject to Official Map development, subdivision and construction limitations.

Scale 0 600 1200 Feet
 Prepared for Lehigh Valley Planning Commission
 Lehigh County Parks-2003
 This map is for Official Map purposes only and is not designed to provide engineering data.

