









LEGEND

-  KARST GEOLOGY *
-  SLOPES 15% TO 25% *
-  SLOPES 25% AND OVER *
-  WOODLANDS *
-  APPROXIMATE GROUNDWATER RECHARGE BASIN - PA GEOLOGICAL SURVEY, WATER RESOURCES OF LEHIGH COUNTY, 1972 AS PER WALLACE ROBERTS AND TODD, 1984
-  LAKES AND PONDS *
-  STREAMS *
-  WETLANDS *

* SOURCE:
LEHIGH VALLEY PLANNING COMMISSION - GIS DATA

- NOTES:
1. THE LOCATIONS OF ALL FEATURES IDENTIFIED IN THE LEGEND (WATERCOURSES, WETLANDS, 100 YEAR FLOODPLAIN, ETC.) ARE PROVIDED FOR GENERAL INFORMATION ONLY. ACTUAL LOCATIONS, WHICH MAY VARY BASED ON FIELD CONDITIONS, MUST BE IDENTIFIED ON A CASE BY CASE BASIS, AND MAY BE MORE EXTENSIVE THAN AS SHOWN.
 2. INFORMATION INCLUDED ON THIS PLAN IS FOR GENERAL REFERENCE ONLY. SOUTH WHITEHALL TOWNSHIP AND THE PIDCOCK COMPANY DO NOT GUARANTEE THE ACCURACY OF THE INFORMATION SHOWN AND RECOMMEND THAT IT BE CHECKED FOR ACCURACY BY THE USER.


OFFICIAL MAP
OF
SOUTH WHITEHALL TOWNSHIP
LEHIGH COUNTY, PENNSYLVANIA
COMPONENT 1 OF 3
EXISTING ENVIRONMENTAL FEATURES,
NATURAL RESOURCES, AND RECHARGE AREAS

MAY 26, 2010
THE PIDCOCK COMPANY
CIVIL ENGINEERING AND LAND PLANNING ARCHITECTURE LAND SURVEYING
OXFORD DRIVE AT FISH HATCHERY ROAD
ALLENTOWN, PENNSYLVANIA

LEHIGH COUNTY CLERK OF JUDICIAL RECORDS,
RECORDER OF DEEDS DIVISION:
RECORDED IN THE RECORDER OF DEEDS DIVISION OF THE CLERK OF
JUDICIAL RECORDS FOR LEHIGH COUNTY, PENNSYLVANIA ON
_____, 2010, AT DOCUMENT ID NO. _____

THIS IS TO VERIFY THAT THIS IS THE OFFICIAL MAP OF SOUTH
WHITEHALL TOWNSHIP ADOPTED BY THE OFFICIAL MAP ORDINANCE
OF SOUTH WHITEHALL TOWNSHIP, LEHIGH COUNTY, PENNSYLVANIA,
ENACTED ON _____, 2010, BY THE BOARD OF
COMMISSIONERS OF SOUTH WHITEHALL TOWNSHIP.

Brad Osborne, President Linda M. Perry, Secretary



SWT-763
SHEET 1 OF 3

OCT 22 2010

Drawing Name: S:\SWT\Maps\Official Maps\OFFICIAL MAP 1.dwg User: mofarrah Jul 23, 2010 2:25:06pm

NOT PUBLISHED; ALL RIGHTS RESERVED BY THE PIDCOCK COMPANY.



LEGEND

- PUBLIC PARKS AND RECREATION *
- PRIVATE PARKS AND RECREATION *
- PRESERVED FARM LAND *
- SCHOOLS *
- CONSERVATION EASEMENT SOURCE: HAMILTON COURT SUBDIVISION PLANS
- PRINCIPAL ARTERIAL ROAD *
- MINOR ARTERIAL ROAD *
- COLLECTOR ROAD *
- LOCAL ROAD *
- PRIVATE ROAD *
- APPROVED ROAD LOCATIONS*
- HISTORIC RESOURCES NATIONAL REGISTER LISTED
- HISTORIC RESOURCES LOCALLY SIGNIFICANT

* SOURCE:
LEHIGH VALLEY PLANNING COMMISSION - GIS DATA

HISTORIC SITES AND STRUCTURES LEGEND

- 1 WEHR COVERED BRIDGE
DATE CONSTRUCTED: 1841
- 2 GUTH COVERED BRIDGE
DATE CONSTRUCTED: 1882
- 3 HAINES GRIST MILL
DATE CONSTRUCTED: 1905
- 4 DORNEYVILLE CROSSROADS SETTLEMENT
- 5 PETER TROXELL HOUSE
DATE CONSTRUCTED: 1744
- 6 LIME KILNS - MULTIPLE LOCATIONS
- 7 ROMIG'S MILL (SAEGER'S MILL)
DATE CONSTRUCTED: 1842
- 8 GUTH HOUSE
DATE CONSTRUCTED: 1745
- 9 IRON BRIDGE
DATE CONSTRUCTED: 1857
- 10 BLUMER HOUSE
DATE CONSTRUCTED: 1785
- 11 DANIEL TROXELL HOUSE AND BLACKSMITH SHOP
DATE CONSTRUCTED: 1800

SOURCES: LVPC (FORMERLY JPC LEHIGH NORTHAMPTON COUNTIES);
SOUTH WHITEHALL THEN AND NOW 1776-1997, BY PAUL R. WIEAND, 1976

NOTES:

1. THE LOCATIONS OF ALL FEATURES IDENTIFIED IN THE LEGEND (WATERCOURSES, WETLANDS, 100 YEAR FLOODPLAIN, ETC.) ARE PROVIDED FOR GENERAL INFORMATION ONLY. ACTUAL LOCATIONS, WHICH MAY VARY BASED ON FIELD CONDITIONS, MUST BE IDENTIFIED ON A CASE BY CASE BASIS, AND MAY BE MORE EXTENSIVE THAN AS SHOWN.
2. INFORMATION INCLUDED ON THIS PLAN IS FOR GENERAL REFERENCE ONLY. SOUTH WHITEHALL TOWNSHIP AND THE PIDCOCK COMPANY DO NOT GUARANTEE THE ACCURACY OF THE INFORMATION SHOWN AND RECOMMEND THAT IT BE CHECKED FOR ACCURACY BY THE USER.


OFFICIAL MAP
OF
SOUTH WHITEHALL TOWNSHIP
LEHIGH COUNTY, PENNSYLVANIA
COMPONENT 2 OF 3
COMMUNITY FACILITIES, CONSERVATION LANDS, HISTORIC RESOURCES, AND TRANSPORTATION FACILITIES
MAY 26, 2010

THE PIDCOCK COMPANY
CIVIL ENGINEERING AND LAND PLANNING ARCHITECTURE LAND SURVEYING
OXFORD DRIVE AT FISH HATCHERY ROAD
ALLENTOWN, PENNSYLVANIA

LEHIGH COUNTY CLERK OF JUDICIAL RECORDS,
RECORDER OF DEEDS DIVISION:
RECORDED IN THE RECORDER OF DEEDS DIVISION OF THE CLERK OF JUDICIAL RECORDS FOR LEHIGH COUNTY, PENNSYLVANIA ON _____, 2010, AT DOCUMENT ID NO. _____

THIS IS TO VERIFY THAT THIS IS THE OFFICIAL MAP OF SOUTH WHITEHALL TOWNSHIP ADOPTED BY THE OFFICIAL MAP ORDINANCE OF SOUTH WHITEHALL TOWNSHIP, LEHIGH COUNTY, PENNSYLVANIA, ENACTED ON _____, 2010, BY THE BOARD OF COMMISSIONERS OF SOUTH WHITEHALL TOWNSHIP.

Brad Osborne, President Linda M. Perry, Secretary



Drawing name: S:\SWT\Mapa\Official Map\OFFICIAL_MAP_2.mxd Last Modified: Jul 23, 2010 2:22:37pm

NOT PUBLISHED; ALL RIGHTS RESERVED BY THE PIDCOCK COMPANY