

# OFFICIAL HIGHWAY MAP

# UPPER HANOVER TOWNSHIP

MONTCOMERY COUNTY, PENNSYLVANIA

- Legend**
- PROPOSED PROJECTS
  - Roads by Classification
    - Principal Arterial
    - Minor Arterial
    - Major Collector
    - Minor Collector
    - Residential Street
    - Rural Residential
    - Industrial Street
  - OVERHEAD POWERLINES
  - PIPELINES
  - UNDERGROUND UTILITIES
  - ACTIVE PARKS
  - GREENS / STREAMS
  - DAMN / RIVERS
  - TOWNSHIP BOUNDARY
  - PARCEL BOUNDARIES

MAIN DATE  
APRIL 21, 2018

MAP SCALE  
1 inch equals 1,000 feet

0 500 1,000 2,000 3,000  
Feet

**PROPOSED PROJECTS**

PROJECT NAME	STATUS	DATE
PROPOSED STAFFERS ROAD REALIGNMENT	PROPOSED	2018
PROPOSED COLLECTOR STREET	PROPOSED	2018

**ROADS BY CLASSIFICATION**

ROAD NAME	CLASSIFICATION
STAFFERS ROAD	Principal Arterial
GREENVILLE ROAD	Minor Arterial
COLLECTOR STREET	Major Collector
RESIDENTIAL STREET	Minor Collector
RURAL RESIDENTIAL STREET	Residential Street
INDUSTRIAL STREET	Industrial Street

**UTILITIES**

UTILITY TYPE	LINE STYLE
OVERHEAD POWERLINES	Double solid line
PIPELINES	Single solid line
UNDERGROUND UTILITIES	Dashed line

**LAND USE**

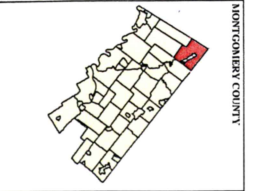
LAND USE TYPE	LINE STYLE
ACTIVE PARKS	Blue wavy line
GREENS / STREAMS	Blue solid line
DAMN / RIVERS	Blue dashed line

**TOWNSHIP BOUNDARY**

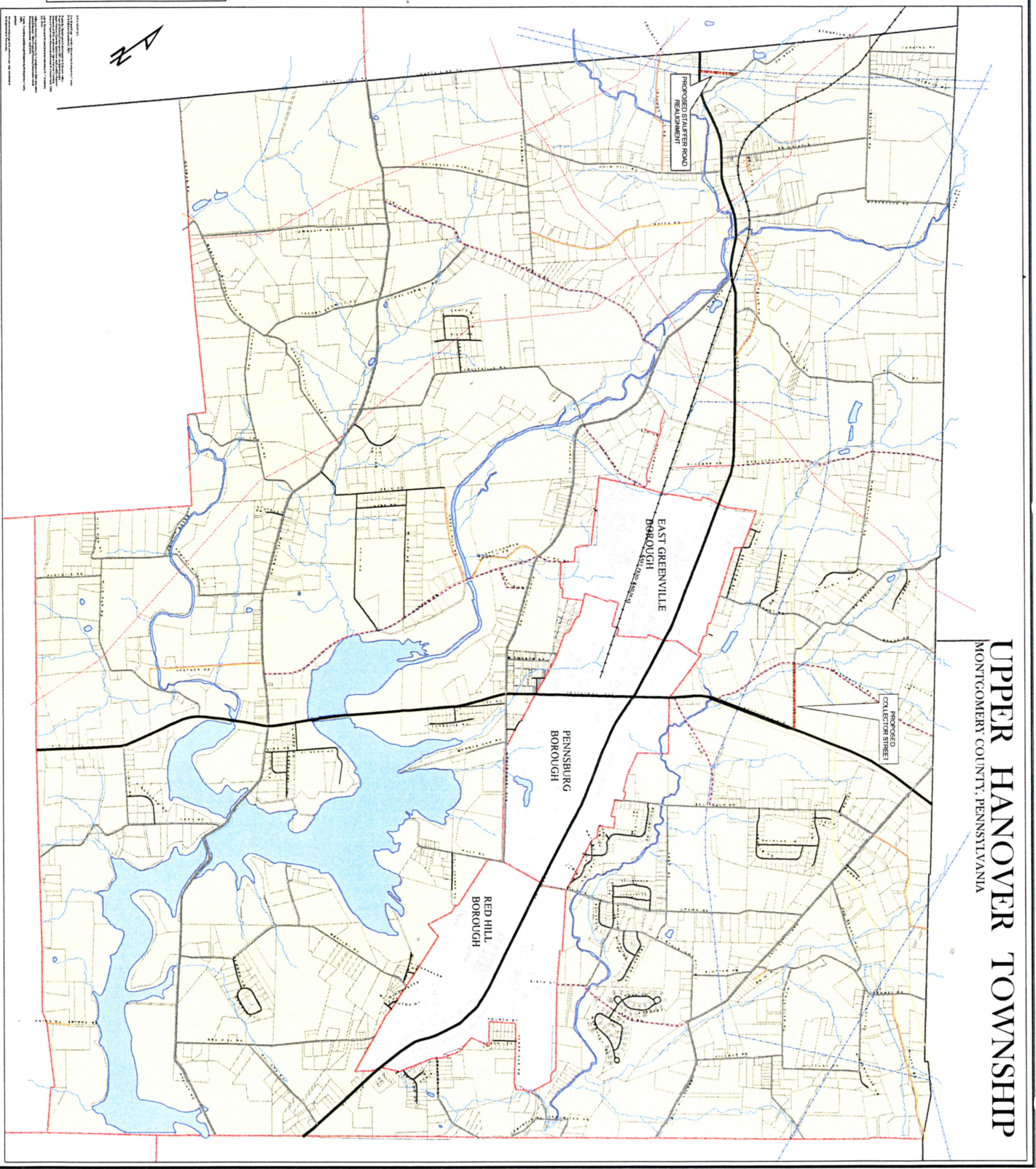
Thick black line

**PARCEL BOUNDARIES**

Thin black line



LIT CONSULTANTS, LTD.  
1000 MARKET STREET, SUITE 200  
HARRISBURG, PA 17101  
TEL: 717-651-1234  
WWW.LITCONSULTANTS.COM



DATE: APRIL 21, 2018  
DRAWN BY: [Name]  
CHECKED BY: [Name]  
APPROVED BY: [Name]

# OFFICIAL HIGHWAY MAP

# UPPER HANOVER TOWNSHIP

MONTCOMERY COUNTY, PENNSYLVANIA

- Legend**
- PROPOSED PROJECTS**
- Proposed by Classification
  - Principal Arterial
  - Minor Arterial
  - Major Collector
  - Minor Collector
  - Residential Street
  - Rural Residential
  - Industrial Street
  - OVERHEAD POWERLINES
  - PIPELINES
  - UNDERGROUND UTILITIES
  - ACTIVE PARKS
  - CREEKS / STREAMS
  - LAGOONS / RIVERS
  - TOWNSHIP BOUNDARY
  - PARCEL BOUNDARIES

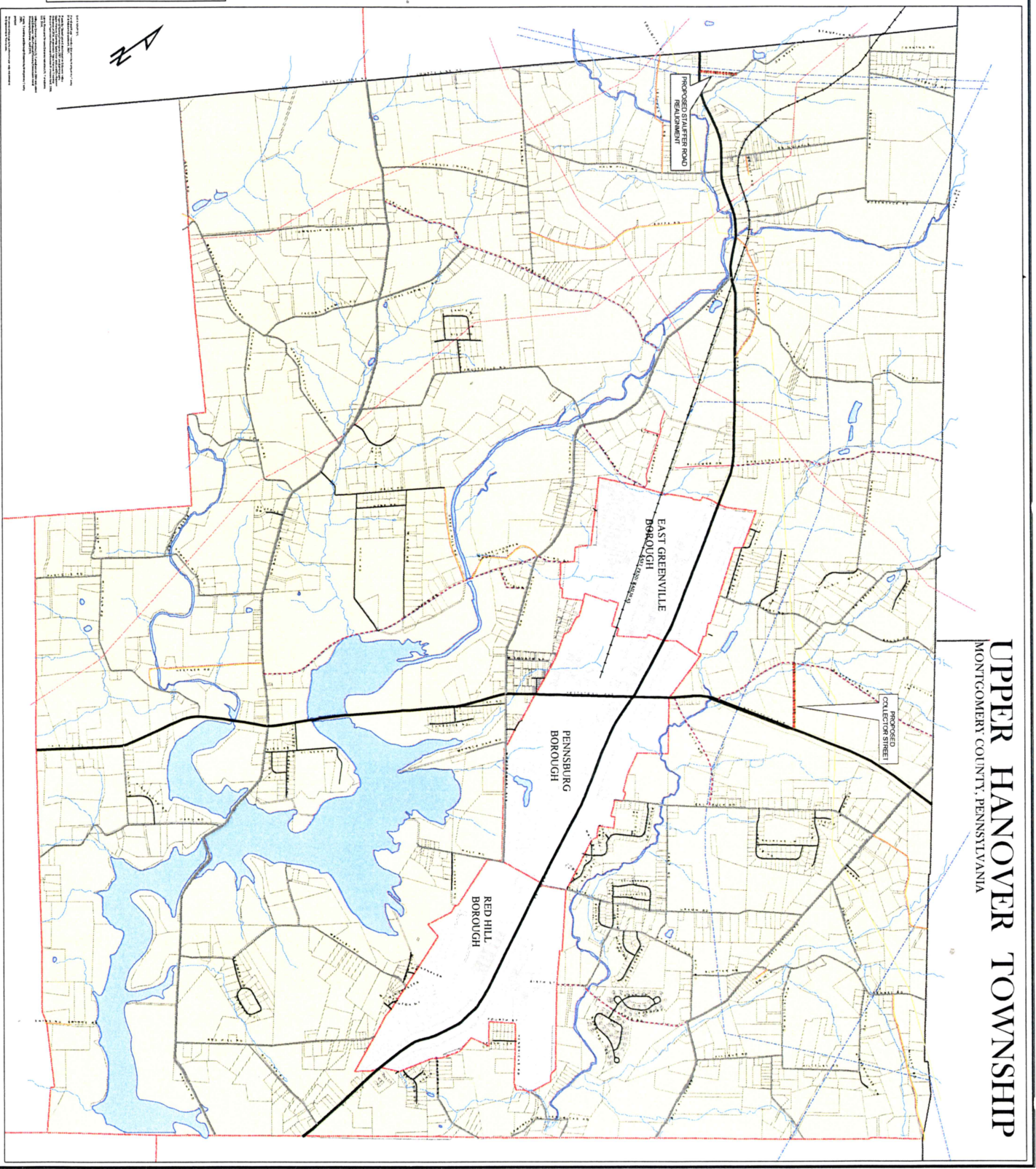
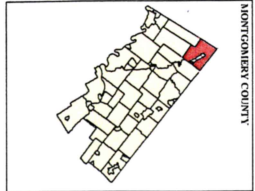
**MAIN DATE**  
APRIL 31, 2018

**MAP SCALE**  
1 inch equals 300 feet

0 500 1,000 2,000 3,000  
Feet

**PROPOSED PROJECTS**

Classification	Color	Line Style
Principal Arterial	Red	Solid
Minor Arterial	Orange	Solid
Major Collector	Yellow	Solid
Minor Collector	Light Green	Solid
Residential Street	Light Blue	Solid
Rural Residential	Light Purple	Solid
Industrial Street	Light Cyan	Solid
Overhead Powerlines	Black	Dashed
Pipelines	Black	Dotted
Underground Utilities	Black	Long Dash
Active Parks	Green	Solid
Creeks / Streams	Blue	Solid
Lagoons / Rivers	Dark Blue	Solid
Township Boundary	Black	Thick Solid
Parcel Boundaries	Black	Thin Dotted



**LIT CONSULTANTS, LLP**  
1000 N. MARKET STREET, SUITE 200  
HARRISBURG, PA 17102  
TEL: 717.651.1234  
WWW.LITCONSULTANTS.COM