

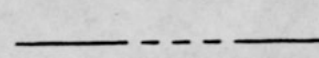
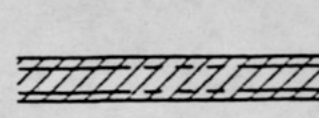
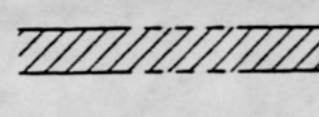




LEGEND

-  PROPOSED TRAFFIC SIGNAL
-  PROPOSED ROAD
-  EXISTING ROADWAY
-  PROPOSED ROAD AND RIGHT OF WAY WIDENING
-  PROPOSED ROAD WIDENING


APPROVED

*Isidoro Carlson*

**OFFICIAL TOWNSHIP MAP**  
FOR  
**ROUTE 100 CORRIDOR**

UPPER UWCHLAN TOWNSHIP CHESTER COUNTY, PA

Date	SEPTEMBER 22, 1998	Sheet	<b>1</b>
Scale	1" = 400'		
Drawn	JWH/CAB		
Checked	WK		
Dwg. No.	E98013-1		
Issued		of 1	

 **COMMONWEALTH ENGINEERS, INC.**  
101 Fellowship Road • P.O. Box 773 • Uwchlan, PA 19480  
610-458-4200 • Fax: 610-458-7168

REV #	DATE	DESCRIPTION
1	2/18/98	PLAN MODIFICATION BY MCMAHON ASSOCIATES

I:\veng\8863270\UWS\TMPMAP.dwg F:\ Dec 19 14:24:19 1998 STATION 03 (LPS)